The Odisha Gazette

EXTRAORDINARY

PUBLISHED BY AUTHORITY

No. 3169 CUTTACK, SATURDAY, SEPTEMBER 6, 2025/BHADRA 15, 1947

FOREST, ENVIRONMENT & CLIMATE CHANGE DEPARTMENT

NOTIFICATION

The 28th July 2025

S.R.O. No. 716/2025—Whereas, Forest Block Kurudu PRF under Section 4 of the Indian Forest Act, 1927, has been notified by Government of Odisha, Revenue & Excise Department Notification No. 78513—FS-212/65-R, dated the 8th December 1965 indicating an Area of 2082.00 Ac./842.585 ha, in Angul Forest Range of Angul Division as per Annexure-I ;

And whereas, the Government of Odisha in the Forest & Environment Department have notified a "Standard Operating Procedure (SOP) for geo-referencing of Forest Block boundary through DGPS Survey" in the *Odisha Gazette* vide Notification No. 22572400112016-10F (Cons)-77/2016-14097-F&E, dated the 4th July 2017, for preparation of such geo-referenced forest maps in pursuance of the directives of Hon'ble Supreme Court in their order, dated the 6th July 2011 [in IA Nos.1868, 2091, 2225—2227, 2380, 2568 and 2937 in Writ Petition (C) No. 202 of 1995 - Lafarge matter] ;

And whereas, the Government of Odisha have appointed all Tehsildars in their respective Tehsil jurisdiction in the respective districts as Forest Settlement Officer (FSO), vide Notification No. 7767—10F(TR)38/2020-F&E, dated the 21st May 2020 ;

And whereas, the Forest Revenue Joint Verification Committee has jointly verified and confirmed the boundary pillar positions as per report in Annexure-II ;

And whereas, the Forest Settlement Officer has certified 'No Change' in the boundary extent of Kurudu PRF post 25th October 1980. The DGPS survey boundary co-ordinates have been verified by ORSAC and certified by the Forest Settlement Officer. The computed area (UTM Zone 45N projection and WGS 84 datum) of the Kurudu PRF is 876.082 ha or 2164.85 Ac. The change in area is due to method of Survey & Area Computation.

Therefore, it has been decided to supplement the existing notification of the Kurudu PRF with the above-mentioned FSO certified DGPS surveyed Forest Block map as per Annexure-III, and the statement of geo-co-ordinates of the Forest Block boundary pillar positions as per Annexure-IV,

which shall be treated as the precise boundary description of the Kurudu PRF and shall form an integral part of the original notification in place of any other form of boundary description notified earlier.

There shall be no change to the admitted rights in the original notification.

[No. 18736—FE-DIV-MISC-0011/2016-10F(Cons)-34/2020-FE & CC.]

By order of the Governor

SATYABRATA SAHU

Additional Chief Secretary to Government

Annexure-I

Government of Orissa
Revenue & Excise Departments.

NOTIFICATION

Dated Bhubaneswar the 8 th December 1965

No. FS.-212/63-78532/R., In exercise of the powers conferred by s section 4 of the Indian Forest Act, 1927(Act XVI of 1927) the State Governme Government do hereby notify that it has been decided to constitute as reserved forest the lands constituting the following protected forests notified as such in Government of Bengal Notification No.463.For dated 12.6.1899 in the District of Dhenkanal, the limits of which have been demarcated by cairns and line cleared to the width of 15 feet or by natural boundaries as specified below :-

Name of Block	Area in acres	Local name and boundaries	Remarks
Kurudu	2082.80	North:- A demarcated line separating Patanda and Kuruda village lands from pillar No 61 to 30 Kulasinga D.P.F. and Chandanpur D.P.F. East:- A demarcated line from Chandanpur D.P.F. to Krishnachakra D.P.F. running from pillar No 599 to 609. South:- Krishnachakra D.P.F., a demarcated line separating Kulasar village land from pillar No 29 to 8 and then again Krishna chakra D.P.F. West:- A demarcated line from Krishnachakra D.P.F. to Burti D.P.F. running from pillar No. 4 to 1 and Phulnagar-Manikjori road separating from Burti D.P.F.	

2) In exercise of the powers aforesaid the State Government do hereby appoint Sri A.C.Mohanty, Deputy Collector, Dhenkanal to be the Forest Settlement Officer to enquire into and determine the existence, nature and extent of any rights alleged to exist in favour of any person in or over any of the said lands or in or over any forest produce to be found thereon and to deal with the same as provided in chapter II of the said Act.

By Order of the Governor
B.K.Mishra.
Secretary to Government

Government of Orissa
Revenue & Excise Departments
NOTIFICATION

Dated Bhubaneswar the 8th December, 1965

No.FS- 212/63-78532 /R., In exercise of the powers conferred by section 7 of the Indian Forest Act, 1927 (Act XVI of 1927) the State Government do hereby appoint the Collector, Dhenkanal to hear appeals against the orders passed under section 11,12,15 and 16 of the said Act by the Forest Settlement Officer appointed by Notification No. 72264 R dt. 13.11.65.

By Order of the Governor
B.K.Mishra.
Secretary to Government.

Memo No. 785-33 /R. dated 8.12.65

Copy forwarded to the Consevation and Forestry Department/ Director of Land Records & Surveys, Cuttack/ R.D.C., N.D./ C.C.F. Cuttack/Collector, Dhenkanal for information.

Sd/-
Deputy Secretary to Government

District Officer, Dhenkanal.
Memo No. 69 /LR. dated 10.3.66
31-9/65.

Forwarded to the S.D.O., Angul for information and necessary action.
Copy to concerned records.

Sd/- P.J.Mandal 9/3/66
Asstt. of Land Records
Dhenkanal.

Sd/- 4.3.66

Scanned by CamScanner

FOREST REVENUE JOINT VERIFICATION COMMITTEE REPORT

Forest Division: Angul **Forest Range:** Angul

Minutes of Joint Verification:

List of participation of the Forest-Revenue joint verification committee is given at Table 1.

Joint Verification of the boundary of **Kurudu PRF** Forest Block was carried out during 19-09-2020 to 10-10-2020. Existing pillar position recorded through GPS were plotted and compared against geo-referenced cadastral maps of adjoining villages. The verified forest boundary map is enclosed at Plate-1. Findings of the verification w.r.t. revenue cadastral is given below:

- Name of notified forest block: Kurudu PRF
- Notification no. & date: 212/65,7853/R Dt. 08-12-1965
- Area as per notification: 2082.070 Ac/842.585 Ha
- Existing no. of boundary demarcations in conformity with adjoining village boundary: 94 nos. (Annexure -1)
- New boundary demarcations in conformity with adjoining village boundary: 17 nos. (Annexure -2)
- GPS area of verified boundary: 876.647 ha
- GPS perimeter of verified boundary: 18.282 km

Observations:

"Notification is not available. Available Sketch map is enclosed at Appendix-1 (area as per Division record=842.585 ha). The verified boundary shape & area matches with the Sketch map (Diff is -34.06 ha, i.e. 4.04%). Forest boundary demarcation Pillars are in Conformity with Cadastral Map, existing pillars & HRSI. Change of area is due to old method of Survey and Area computation."

TABLE - 1

Forest and Revenue department officials(RO/FR/FG/RI/Amin) and TP involved in Joint verification of Forest Boundary

Name	Designation	Signature
Surendra Ku. Dash	R.I. Purunakote	Revenue Inspector Purunakote
Pradeep kumar Pradhan	Fr. Pokunda Section	Section Forester Pokunda
[illegible]	Forester, K. pada	
Arimanyu Majhi	Forester/i/c Kasatapada. I.I Beat	
Satyabrata praadhan	R.O Angul	Forest Range Office Angul Range

Counter Signed by :

25/1/24

Tahsildar

ANGUL

Divisional Forest Officer

Angul Division.

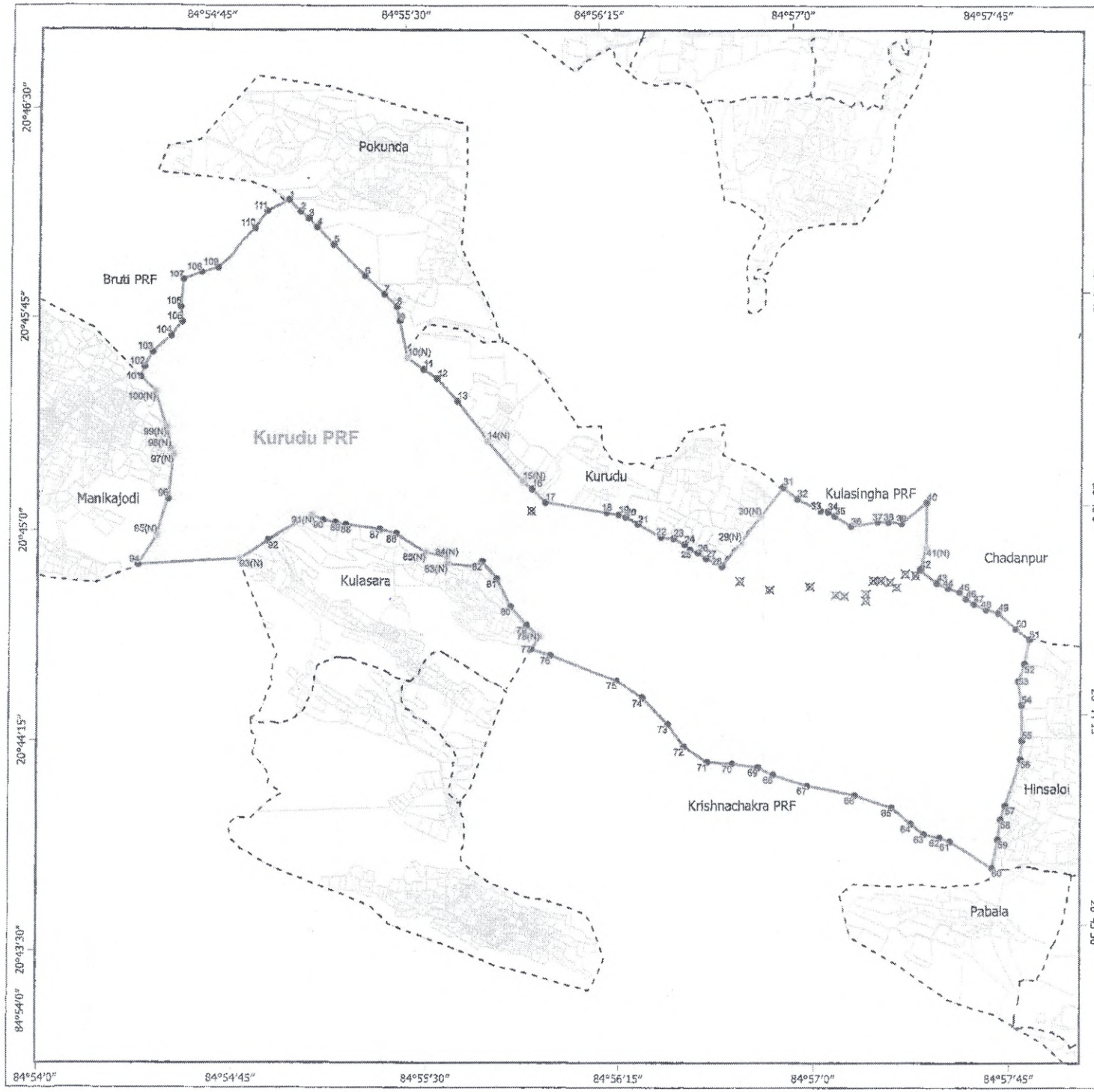

Geo-referencing of Notified Forests in Angul Forest Division

Reference Forest Block Boundary Map
w.r.t Adjacent Revenue Village (Cadastral) Boundary
(based on Forest Revenue Jt. Verification)

Kurudu PRF,Angul Range

0.5 0 0.5 1 km

Scale: 1:25,000

Legend

- Existing Pillar (94 nos)
- Rejected Pillar (14 nos)
- New Pillar (17 nos)
- RF Boundary
- Virtual Pillar (0 nos)
- Village Boundary

Index Map

Angul Forest Division

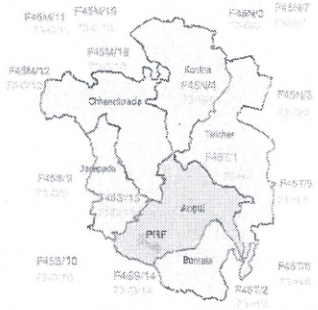

Notified Area = 842.586 ha.
GPS area* as per joint verification = 876.647 ha.
*(*Projected area in UTM Prj, Zone 45N & WGS 84 Datum)*

Surveyor (CDLTP) Forester Revenue Inspector Range officer

Section Officer
Pokunda
Revenue Inspector
Purunakote
Range Officer
Angul Range

Prepared by: SPARC Pvt. Ltd. (CDLTP) Angul Circle

FSO Certified DGPS Surveyed Forest Block Map

Annexure-II

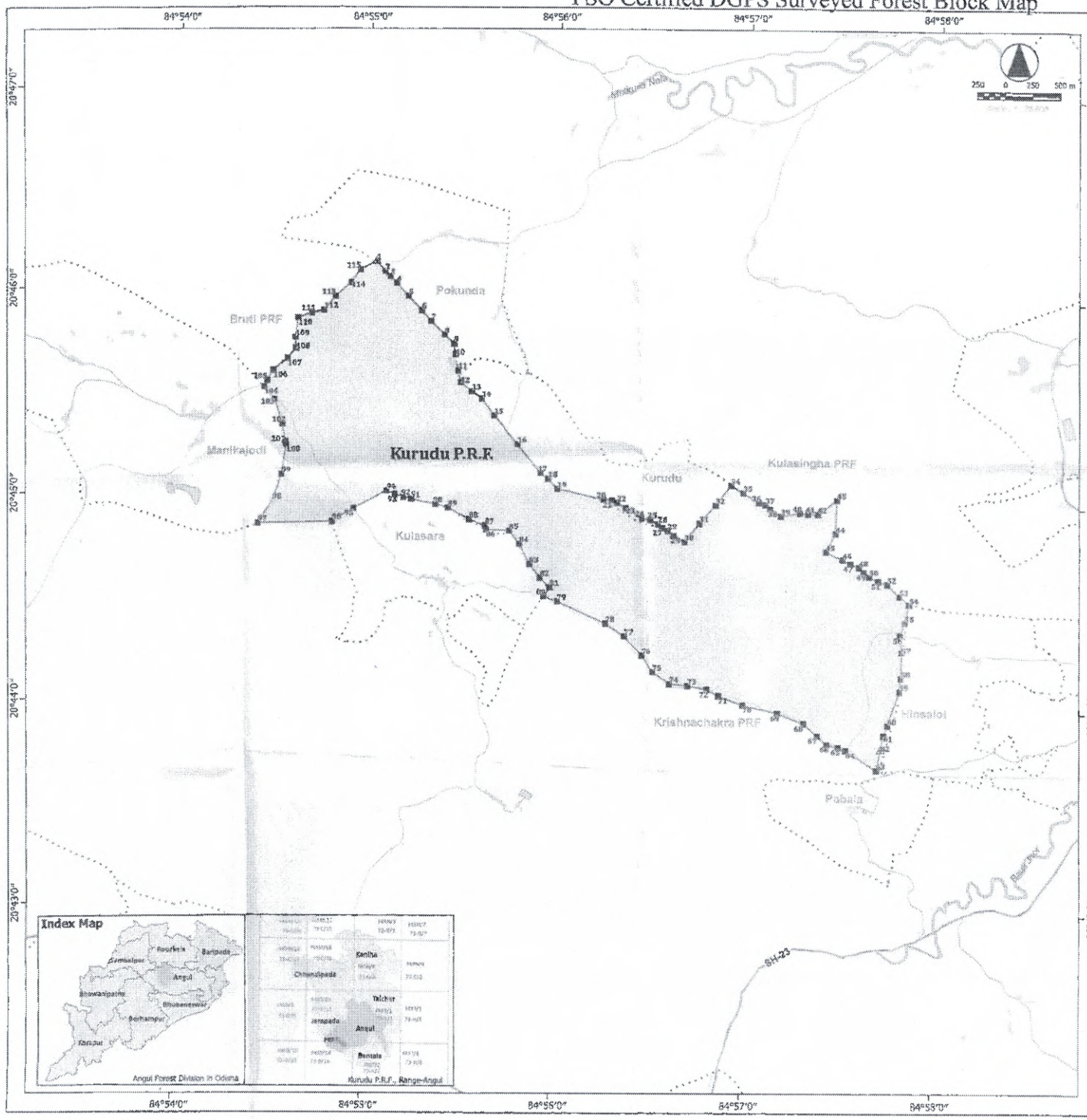

KURUDU P.R.F.

Forest Division : ANGUL, Forest Range : ANGUL

Geo-referenced Forest Block Map based on DGPS Survey

Legend :-

- Forest Boundary Pillar / Virtual Pillar
- SCP on Forest Boundary
- Forest Block Boundary
- Revenue Village Boundary
- Settlement
- Range Boundary
- Railway
- Major Road
- Other Road
- River / Stream / WB

Statement of Geo-coordinates of Pillar Position (UTM Zone:45N, WGS 84 Datum)

Angul Forest Division, Angul Range

Pillar_No	Longitude	Latitude
1 (FPCP)	84° 56' 1.2280460"	20° 46' 9.1654698"
1	84° 56' 0.9486944"	20° 46' 9.3566940"
2	84° 56' 0.8991152"	20° 46' 9.8895132"
3	84° 56' 0.7961080"	20° 46' 9.9946602"
4	84° 55' 52.8222236"	20° 46' 59.1336980"
5	84° 55' 19.6417704"	20° 47' 49.0861980"
6	84° 55' 19.6471080"	20° 47' 49.0861980"
7	84° 55' 19.6471080"	20° 47' 52.1388980"
8	84° 55' 21.8089452"	20° 48' 38.0911764"
9	84° 55' 24.0559988"	20° 49' 46.4377980"
10	84° 55' 17.1678738"	20° 49' 58.8859980"
11	84° 55' 28.2419952"	20° 50' 37.9662474"
12	84° 55' 28.1918532"	20° 50' 56.5961.84"
13	84° 55' 28.1918532"	20° 50' 56.5961.84"
14	84° 55' 28.0443468"	20° 50' 59.8922280"
15	84° 55' 28.8594468"	20° 50' 59.9867466"
16	84° 55' 47.8443168"	20° 50' 59.8213162"
17	84° 55' 51.0183732"	20° 50' 57.7352988"
18	84° 55' 52.4249628"	20° 50' 56.6861088"
19	84° 56' 0.8459892"	20° 49' 5.2490028"
20	84° 56' 35.0493934"	20° 48' 11.4127.28"
21	84° 56' 37.7349834"	20° 48' 9.8187.32"
22	84° 56' 39.0803548"	20° 48' 9.8171.72"
23	84° 56' 37.8618892"	20° 48' 38.8614.882"
24	84° 56' 37.2526830"	20° 48' 38.2724986"
25	84° 56' 39.0659858"	20° 48' 54.6498634"
26	84° 56' 38.6492752"	20° 48' 53.6618782"
27	84° 56' 39.8128884"	20° 48' 52.8801284"
28	84° 56' 40.5464634"	20° 48' 51.8883988"
29	84° 56' 37.4148088"	20° 48' 50.8998988"
30	84° 56' 39.8731228"	20° 48' 50.8207782"
31	84° 56' 39.5552796"	20° 48' 51.2410258"
32	84° 56' 39.0532988"	20° 48' 51.2410258"
33	84° 56' 39.5441868"	20° 48' 53.0619788"
34	84° 56' 39.8128884"	20° 48' 52.8801284"
35	84° 56' 40.5464634"	20° 48' 51.8883988"
36	84° 56' 37.4148088"	20° 48' 50.8998988"
37	84° 56' 39.8731228"	20° 48' 50.8207782"
38	84° 56' 39.5552796"	20° 48' 51.2410258"
39	84° 56' 39.0532988"	20° 48' 51.2410258"
40	84° 56' 39.5441868"	20° 48' 53.0619788"
41	84° 56' 37.4148088"	20° 48' 50.8998988"
42	84° 56' 39.8731228"	20° 48' 50.8207782"
43	84° 56' 39.5552796"	20° 48' 51.2410258"
44	84° 56' 39.0532988"	20° 48' 51.2410258"
45	84° 56' 39.5441868"	20° 48' 53.0619788"
46	84° 56' 37.4148088"	20° 48' 50.8998988"
47	84° 56' 39.8731228"	20° 48' 50.8207782"
48	84° 56' 39.5552796"	20° 48' 51.2410258"
49	84° 56' 39.0532988"	20° 48' 51.2410258"
50	84° 56' 39.5441868"	20° 48' 53.0619788"
51	84° 56' 37.4148088"	20° 48' 50.8998988"
52	84° 56' 39.8731228"	20° 48' 50.8207782"
53	84° 56' 39.5552796"	20° 48' 51.2410258"
54	84° 56' 39.0532988"	20° 48' 51.2410258"
55	84° 56' 39.5441868"	20° 48' 53.0619788"
56	84° 56' 37.4148088"	20° 48' 50.8998988"
57	84° 56' 39.8731228"	20° 48' 50.8207782"
58	84° 56' 39.5552796"	20° 48' 51.2410258"
59	84° 56' 39.0532988"	20° 48' 51.2410258"
60	84° 56' 39.5441868"	20° 48' 53.0619788"
61	84° 56' 37.4148088"	20° 48' 50.8998988"
62	84° 56' 39.8731228"	20° 48' 50.8207782"
63	84° 56' 39.5552796"	20° 48' 51.2410258"
64	84° 56' 39.0532988"	20° 48' 51.2410258"
65	84° 56' 39.5441868"	20° 48' 53.0619788"
66	84° 56' 37.4148088"	20° 48' 50.8998988"
67	84° 56' 39.8731228"	20° 48' 50.8207782"
68	84° 56' 39.5552796"	20° 48' 51.2410258"
69	84° 56' 39.0532988"	20° 48' 51.2410258"
70	84° 56' 39.5441868"	20° 48' 53.0619788"
71	84° 56' 37.4148088"	20° 48' 50.8998988"
72	84° 56' 39.8731228"	20° 48' 50.8207782"
73	84° 56' 39.5552796"	20° 48' 51.2410258"
74	84° 56' 39.0532988"	20° 48' 51.2410258"
75	84° 56' 39.5441868"	20° 48' 53.0619788"
76	84° 56' 37.4148088"	20° 48' 50.8998988"
77	84° 56' 39.8731228"	20° 48' 50.8207782"

Pillar_No	Longitude	Latitude
80	84° 57' 17.0075.00"	20° 44' 57.5.51.92"
81	84° 57' 19.6827784"	20° 44' 59.8704988"
82	84° 57' 22.7288980"	20° 45' 1.2961.28"
83	84° 57' 28.4854564"	20° 45' 1.4004088"
84	84° 57' 28.4813880"	20° 44' 51.8688988"
85	84° 57' 29.4171100"	20° 44' 49.3658688"
86	84° 57' 30.8189088"	20° 44' 44.0588782"
87	84° 57' 30.8248888"	20° 44' 42.8804782"
88	84° 57' 26.6248288"	20° 44' 42.8588.20"
89	84° 57' 20.3868688"	20° 44' 40.4.20888"
90	84° 57' 20.1084782"	20° 44' 39.1966.20"
91	84° 57' 21.8413482"	20° 44' 37.8504.88"
92	84° 57' 48.7204.45"	20° 44' 33.6438.88"
93	84° 57' 48.8078882"	20° 44' 31.2280.28"
94	84° 57' 49.2463.88"	20° 44' 29.1966.20"
95	84° 57' 49.2463.88"	20° 44' 27.8504.88"
96	84° 57' 49.2463.88"	20° 44' 25.6438.88"
97	84° 57' 49.8078882"	20° 44' 23.2280.28"
98	84° 57' 49.2463.88"	20° 44' 21.1966.20"
99	84° 57' 49.2463.88"	20° 44' 19.8504.88"
100	84° 57' 49.2463.88"	20° 44' 17.6438.88"
101	84° 57' 49.8078882"	20° 44' 15.2280.28"
102	84° 57' 49.2463.88"	20° 44' 13.1966.20"
103	84° 57' 49.2463.88"	20° 44' 11.8504.88"
104	84° 57' 49.2463.88"	20° 44' 9.6438.88"
105	84° 57' 49.8078882"	20° 44' 7.2280.28"
106	84° 57' 49.2463.88"	20° 44' 5.1966.20"
107	84° 57' 49.2463.88"	20° 44' 3.8504.88"
108	84° 57' 49.2463.88"	20° 44' 1.6438.88"
109	84° 57' 49.8078882"	20° 43' 59.2280.28"
110	84° 57' 49.2463.88"	20° 43' 57.1966.20"
111	84° 57' 49.2463.88"	20° 43' 55.8504.88"
112	84° 57' 49.2463.88"	20° 43' 53.6438.88"
113	84° 57' 49.8078882"	20° 43' 51.2280.28"
114	84° 57' 49.2463.88"	20° 43' 49.1966.20"
115	84° 57' 49.2463.88"	20° 43' 47.8504.88"
116	84° 57' 49.2463.88"	20° 43' 45.6438.88"
117	84° 57' 49.8078882"	20° 43' 43.2280.28"
118	84° 57' 49.2463.88"	20° 43' 41.1966.20"
119	84° 57' 49.2463.88"	20° 43' 39.8504.88"
120	84° 57' 49.2463.88"	20° 43' 37.6438.88"
121	84° 57' 49.8078882"	20° 43' 35.2280.28"
122	84° 57' 49.2463.88"	20° 43' 33.1966.20"
123	84° 57' 49.2463.88"	20° 43' 31.8504.88"
124	84° 57' 49.2463.88"	20° 43' 29.6438.88"
125	84° 57' 49.8078882"	20° 43' 27.2280.28"
126	84° 57' 49.2463.88"	20° 43' 25.1966.20"
127	84° 57' 49.2463.88"	20° 43' 23.8504.88"
128	84° 57' 49.2463.88"	20° 43' 21.6438.88"
129	84° 57' 49.8078882"	20° 43' 19.2280.28"
130	84° 57' 49.2463.88"	20° 43' 17.1966.20"
131	84° 57' 49.2463.88"	20° 43' 15.8504.88"
132	84° 57' 49.2463.88"	20° 43' 13.6438.88"
133	84° 57' 49.8078882"	20° 43' 11.2280.28"
134	84° 57' 49.2463.88"	20° 43' 9.1966.20"
135	84° 57' 49.2463.88"	20° 43' 7.8504.88"
136	84° 57' 49.2463.88"	20° 43' 5.6438.88"
137	84° 57' 49.8078882"	20° 43' 3.2280.28"
138	84° 57' 49.2463.88"	20° 43' 1.1966.20"
139	84° 57' 49.2463.88"	20° 42' 59.8504.88"
140	84° 57' 49.2463.88"	20° 42' 57.6438.88"
141	84° 57' 49.8078882"	20° 42' 55.2280.28"
142	84° 57' 49.2463.88"	20° 42' 53.1966.20"
143	84° 57' 49.2463.88"	20° 42' 51.8504.88"
144	84° 57' 49.2463.88"	20° 42' 49.6438.88"
145	84° 57' 49.8078882"	20° 42' 47.2280.28"
146	84° 57' 49.2463.88"	20° 42' 45.1966.20"
147	84° 57' 49.2463.88"	20° 42' 43.8504.88"
148	84° 57' 49.2463.88"	20° 42' 41.6438.88"
149	84° 57' 49.8078882"	20° 42' 39.2280.28"
150	84° 57' 49.2463.88"	20° 42' 37.1966.20"
151	84° 57' 49.2463.88"	20° 42' 35.8504.88"
152	84° 57' 49.2463.88"	20° 42' 33.6438.88"
153	84° 57' 49.8078882"	20° 42' 31.2280.28"
154	84° 57' 49.2463.88"	20° 42' 29.1966.20"
155	84° 57' 49.2463.88"	20° 42' 27.8504.88"
156	84° 57' 49.2463.88"	20° 42' 25.6438.88"
157	84° 57' 49.8078882"	20° 42' 23.2280.28"
158	84° 57' 49.2463.88"	20° 42' 21.1966.20"
159	84° 57' 49.2463.88"	20° 42' 19.8504.88"
160	84° 57' 49.2463.88"	20° 42' 17.6438.88"
161	84° 57' 49.8078882"	20° 42' 15.2280.28"
162	84° 57' 49.2463.88"	20° 42' 13.1966.20"
163	84° 57' 49.2463.88"	20° 42' 11.8504.88"
164	84° 57' 49.2463.88"	20° 42' 9.6438.88"
165	84° 57' 49.8078882"	20° 42' 7.2280.28"
166	84° 57' 49.2463.88"	20° 42' 5.1966.20"
167	84° 57' 49.2463.88"	20° 42' 3.8504.88"
168	84° 57' 49.2463.88"	20° 42' 1.6438.88"
169	84° 57' 49.8078882"	20° 41' 59.2280.28"
170	84° 57' 49.2463.88"	20° 41' 57.1966.20"
171	84° 57' 49.2463.88"	20° 41' 55.8504.88"
172	84° 57' 49.2463.88"	20° 41' 53.6438.88"
173	84° 57' 49.8078882"	20° 41' 51.2280.28"
174	84° 57' 49.2463.88"	20° 41' 49.1966.20"
175	84° 57' 49.2463.88"	20° 41' 47.8504.88"
176	84° 57' 49.2463.88"	20° 41' 45.6438.88"
177	84° 57' 49.8078882"	20° 41' 43.2280.28"
178	84° 57' 49.2463.88"	20° 41' 41.1966.20"
179	84° 57' 49.2463.88"	20° 41' 39.8504.88"
180	84° 57' 49.2463.88"	20° 41' 37.6438.88"
181	84° 57' 49.8078882"	20° 41' 35.2280.28"
182	84° 57' 49.2463.88"	20° 41' 33.1966.20"
183	84° 57' 49.2463.88"	20° 41' 31.8504.88"
184	84° 57' 49.2463.88"	20° 41' 29.6438.88"
185	84° 57' 49.8078882"	20° 41' 27.2280.28"
186	84° 57' 49.2463.88"	20° 41' 25.1966.20"
187	84° 57' 49.2463.88"	20° 41' 23.8504.88"
188	84° 57' 49.2463.88"	20° 41' 21.6438.88"
189	84° 57' 49.8078882"	20° 41' 19.2280.28"
190	84° 57' 49.2463.88"	20° 41' 17.1966.20"
191	84° 57' 49.2463.88"	20° 41' 15.8504.88"
192	84° 57' 49.2463.88"	20° 41' 13.6438.88"
193	84° 57' 49.8078882"	20° 41' 11.2280.28"
194	84° 57' 49.2463.88"	20° 41' 9.1966.20"
195	84° 57' 49.2463.88"	20° 41' 7.8504.88"
196	84° 57' 49.2463.88"	20° 41' 5.6438.88"
197	84° 57' 49.8078882"	20° 41' 3.2280.28"
198	84° 57' 49.2463.88"	20° 41' 1.1966.20"
199	84° 57' 49.2463.88"	20° 40' 59.8504.88"
200	84° 57' 49.2463.88"	20° 40' 57.6438.88"
201	84° 57' 49.8078882"	20° 40' 55.2280.28"
202	84° 57' 49.2463.88"	20° 40' 53.1966.20"
203	84° 57' 49.2463.88"	20° 40' 51.8504.88"
204	84° 57' 49.2463.88"	20° 40' 49.6438.88"
205	84° 57' 49.8078882"	20° 40' 47.2280.28"
206	84° 57' 49.2463.88"	20° 40' 45.1966.20"
207	84° 57' 49.2463.88"	20° 40' 43.8504.88"
208	84° 57' 49.2463.88"	20° 40' 41.6438.88"
209	84° 57' 49.8078882"	20° 40' 39.2280.28"
210	84° 57' 49.2463.88"	20° 40' 37.1966.20"
211	84° 57' 49.2463.88"	20° 40' 35.8504.88"
212	84° 57' 49.2463.88"	20° 40' 33.6438.88"
213	84° 57' 49.8078882"	20° 40' 31.2280.28"
214	84° 57' 49.2463.88"	20° 40' 29.1966.20"
215	84° 57' 49.2463.88"	20° 40' 27.8504.88"
216	84° 57' 49.2463.88"	20° 40' 25.6438.88"
217	84° 57' 49.8078882"	20° 40' 23.2280.28"
218	84° 57' 49.2463.88"	20° 40' 21.1966.20"
219	84° 57' 49.2463.88"	20° 40' 19.8504.88"
220	84° 57' 49.2463.88"	20° 40' 17.6438.88"
221	84° 57' 49.8078882"	20° 40' 15.2280.28"
222	84° 57' 49.2463.88"	20° 40' 13.1966.20"
223	84° 57' 49.2463.88"	20° 40' 11.8504.88"
224	84° 57' 49.2463.88"	20° 40' 9.6438.88"
225	84° 57' 49.8078882"	20° 40' 7.2280.28"
226	84° 57' 49.2463.88"	20° 40' 5.1966.20"
227	84° 57' 49.2463.88"	20° 40' 3.8504.88"
228	84° 57' 49.2463.88"	20° 40' 1.6438.88"
229	84° 57' 49.8078882"	20° 39' 59.2280.28"
230	84° 57' 49.2463.88"	20° 39' 57.1966.20"
231	84° 57' 49.2463.88"	20° 39' 55.8504.88"
232	84° 57' 49.2463.88"	20° 39' 53.6438.88"
233	84° 57' 49.8078882"	20° 39' 51.2280.28"
234	84° 57' 49.2463.88"	20° 39' 49.1966.20"
235	84° 57' 49.2463.88"	20° 39' 47.8504.88"
236	84° 57' 49.2463.88"	20° 39' 45.6438.88"
237	84° 57' 49.8078882"	20° 39' 43.2280.28"
238	84° 57' 49.2463.88"	20° 39' 41.1966.20"
239	84° 57' 49.2463.88"	20° 39' 39.8504.88"
240	84° 57' 49.2463.88"	20° 39' 37.6438.88"
241	84° 57' 49.8078882"	20° 39' 35.2280.28"
242	84° 57' 49.2463.88"	20° 39' 33.1966.20"
243	84° 57' 49.2463.88"	20° 39' 31.8504.88"
244	84° 57' 49.2463.88"	20° 39' 29.6438.88"
245	84° 57' 49.8078882"	20° 39' 27.2280.28"
246	84° 57' 49.2463.88"	20° 39' 25.1966.20"
247	84° 57' 49.2463.88"	20° 39' 23.8504.88"
248	84° 57' 49.2463.88"	20° 39' 21.6438.88"
249	84° 57' 49.8078882"	20° 39' 19.2280.28"
250	84° 57' 49.2463.88"	20° 39' 17.1966.20"
251	84° 57' 49.2463.88"	20° 39' 15.8504.88"
252	84° 57' 49.2463.88"	20° 39' 13.6438.88"
253	84° 57' 49.8078882"	20° 39' 11.2280.28"
254	84° 57' 49.2463.88"	20° 39' 9.1966.20"
255	84° 57' 49.2463.88"	20° 39' 7.8504.88"
256	84° 57' 49.2463.88"	20° 39' 5.6438.88"
257	84° 57' 49.8078882"	20° 39' 3.2280.28"
258	84° 57' 49.2463.88"	20° 39' 1.1966.20"
259	84° 57' 49.2463.88"	20° 38' 59.8504.88"
260	84° 57' 49.2463.88"	20° 38' 57.6438.88"
261	84° 57' 49.8078882"	20° 38' 55.2280.28"
262	84° 57' 49.2463.88"	20° 38' 53.1966.20"
263	84° 57' 49.2463.88"	20° 38' 51.8504.88"
264	84° 57' 49.2463.88"	20° 38' 49.6438.88"
265	84° 57' 49.8078882"	20° 38' 47.2280.28"
266	84° 57' 49.2463.88"	20° 38' 45.1966.20"
267	84° 57' 49.2463.88"	20° 38' 43.8504.88"
268	84° 57' 49.2463.88"	20° 38' 41.6438.88"
269	84° 57' 49.8078882"	20° 38' 39.2280.28"
270	84° 57' 49.2463.88"	20° 38' 37.1966.20"
271	84° 57' 49.2463.88"	20° 38' 35.8504.88"
272	84° 57' 49.2463.88"	20° 38' 33.6438.88"
273	84° 57' 49.8078882"	20° 38' 31.2280.28"
274	84° 57' 49.2463.88"	20° 38' 29.1966.20"
275	84° 57' 49.2463.88"	20° 38' 27.8504.88"
276	84° 57' 49.2463.88"	20° 38' 25.6438.88"
277	84° 57' 49.8078882"	20° 38' 23.2280.28"
278	84° 57' 49.2463.88"	20° 38' 21.1966.20"
279	84° 57' 49.2463.88"	20° 38' 19.8504.88"
280	84° 57' 49.2463.88"	20° 38' 17.6438.88"
281	84° 57' 49.8078882"	20° 38' 15.2280.28"
282	84° 57' 49.2463.88"	20° 38' 13.1966.20"
283	84° 57' 49.2463.88"	20° 38' 11.8504.88"
284	84° 57' 49.2463.88"	20° 38' 9.6438.88"
285	84° 57' 49.8078882"	20° 38' 7.2280.28"
286	84° 57' 49.2463.88"	20° 38' 5.1966.20"
287	84° 57' 49.2463.88"	20° 38' 3.8504.88"
288	84° 57' 49.2463.88"	20° 38' 1.6438.88"
289	84° 57' 49.8078882"	20° 37' 59.2280.28"
290	84° 57' 49.2463.88"	20° 37' 57.1966.20"
291	84° 57' 49.2463.88"	20° 37' 55.8504.88"
292	84° 57' 49.2463.88"	20° 37' 53.6438.88"
293	84° 57' 49.8078882"	20° 37' 51.2280.28"
294	84° 57' 49.2463.88"	20° 37' 49.1966.20"
295	84° 57' 49.2463.88"	20° 37' 47.8504.88"
296	84° 57' 49.2463.88"	20° 37' 45.6438.88"
297	84° 57' 49.8078882"	20° 37' 43.2280.28"
298	84° 57' 49.2463.88"	20° 37' 41.1966.20"
299	84° 57' 49.2463.88"	20° 37' 39.8504.88"
300	84° 57' 49.2463.88"	20° 37' 37.6438.88"
301	84° 57' 49.8078882"	20° 37' 35.2280.28"
302	84° 57' 49.2463.88"	20° 37' 33.1966.20"
303	84° 57' 49.2463.88"	20° 37' 31.8504.88"
304	84° 57' 49.2463.88"	20° 37' 29.6438.88"
305	84° 57' 49.8078882"	20° 37' 27.2280.28"
306	84° 57' 49.2463.88"	20° 37' 25.1966.20"
307	84° 57' 49.2463.88"	20° 37' 23.8504.88"
308	84° 57' 49.2463.88"	20° 37' 21.6438.88"
309	84° 57' 49.8078882"	20° 37' 19.2280.28"
310	84° 57' 49.2463.88"	20° 37' 17.1966.20"
311	84° 57' 49.2463.88"	20° 37' 15.8504.88"
312	84° 57' 49.2463.88"	20° 37' 13.6438.88"
313	84° 57' 49.8078882"	20° 37' 11.2280.28"
314	84° 57' 49.2463.88"	20° 37' 9.1966.20"
315	84° 57' 49.2463.88"	20° 37' 7.8504.88"
316	84° 57' 49.2463.88"	20° 37' 5.6438.88"
317	84° 57' 49.8078882"	20° 37' 3.2280.28"
318	84° 57' 49.2463.88"	20° 37' 1.1966.20"
319	84° 57' 49.2463.88"	20° 36' 59.8504.88"
320	84° 57' 49.2463.88"	20° 36' 57.6438.88"
321	84° 57' 49.8078882"	20° 36' 55.2280.28"
322	84° 57' 49.2463.88"	20° 36' 53.1966.20"
323	84° 57' 49.2463.88"	20° 36' 51.8504.88"
324	84° 57' 49.2463.88"	20° 36' 49.6438.88"
325	84° 57' 49.8078882"	20° 36' 47.2280.28"
326	84° 57' 49.2463.88"	20° 36' 45.1966.20"
327	84° 57' 49.2463.88"	20° 36' 43.8504.88"
328	84° 57' 49.2463.88"	20° 36' 41.6438.88"
329	84° 57' 49.8078882"	20° 36' 39.2280.28"
330	84° 57' 49.2463.88"	20° 36' 37.1966.20"
331	84° 57' 49.2463.88"	20° 36' 35.8504.88"
332	84° 57' 49.2463.88"	20° 36' 33.6438.88"
333	84° 57' 49.8078882"	20° 36' 31.2280.28"
334	84° 57' 49.2463.88"	20° 36' 29.1966.20"
335	84° 57' 49.2463.88"	20° 36' 27.8504.88"
336	84° 57' 49.2463.88"	20° 36' 25.6438.88"
337	84° 57' 49.8078882"	20° 36' 23.2280.28"
338	84° 57' 49.2463.88"	20° 36' 21.1966.20"
339	84° 57' 49.2463.88"	20° 36' 19.8504.88"
340	84° 57' 49.2463.88"	20° 36' 17.6438.88"
341	84° 57' 49.8078882"	20° 36' 15.2280.28"
342	84° 57' 49.2463.88"	20° 36' 13.1966.20"
343	84° 57' 49.2463.88"	20° 36' 11.8504.88"
344	84° 57' 49.2463.88"	20° 36' 9.6438.88"
345	84° 57' 49.8078882"	20° 36' 7.2280.28"
346	84° 57' 49.2463.88"	20° 36' 5.1966.20"
347	84° 57' 49.2463.88"	20° 36' 3.8504.88"
348	84° 57' 49.2463.88"	20° 36' 1.6438.88"
349	84° 57' 49.8078882"	20° 35' 59.2280.28"
350	84° 57' 49.2463.88"	20° 35' 57.1966.20"
351	84° 57' 49.2463.88"	20° 35' 55.8504.88"
352	84° 57' 49.2463.88"	20° 35' 53.6438.88"
353	84° 57' 49.8078882"	20° 35' 51.2280.28"
354	84° 57' 49.2463.88"	20° 35' 49.1966.20"
355	84° 57' 49.2463.88"	20° 35' 47.8504.88"
356	84° 57' 49.2463.88"	20° 35' 45.6438.88"
357	84° 57' 49.8078882"	20° 35' 43.2280.28"
358	84° 57' 49.2463.88"	20° 35' 41.1966.20"
359	84° 57' 49.2463.88"	20° 35' 39.8504.88"
360	84° 57' 49.2463.88"	20° 35' 37.6438.88"
361	84° 57' 49.8078882"	20° 35' 35.2280.28"
362	84° 57' 49.2463.88"	20° 35' 33.1966.20"
363	84° 57' 49.2463.88"	20° 35' 31.8504.88"
364	84° 57' 49.2463.88"	20° 35' 29.6438.88"
365	84° 57' 49.8078882"	20° 35' 27.2280.28"
366	84° 57' 49.2463.88"	20° 35' 25.1966.20"
367	84° 57' 49.2463.88"	20° 35' 23.8504.88"
368	84° 57' 49.2463.88"	20° 35' 21.6438.88"
369	84° 57' 49.8078882"	20° 35' 19.2280.28"
370	84° 57' 49.2463.88"	20° 35' 17.1966.20"
371	84° 57' 49.2463.88"	20° 35' 15.8504.88"
372	84° 57' 49.2463.88"	20° 35' 13.6438.88"
373	84° 57' 49.8078882"	20° 35' 11.2280.28"
374	84° 57' 49.2463.88"	20° 35' 9.1966.20"
375	84° 57' 49.2463.88"	20° 35' 7.8504.88"
376	84° 57' 49.2463.88"	20° 35' 5.6438.88"
377	84° 57' 49.8078882"	20° 35' 3.2280.28"
378	84° 57' 49.2463.88"	20° 35' 1.1966.20"
379	84° 57' 49.2463.88"	20° 34' 59.8504.88"
380	84° 57' 49.2463.88"	20° 34' 57.6438.88"
381	84° 57' 49.8078882"	20° 34' 55.2280.28"
382	84° 57' 49.2463.88"	20° 34' 53.1966.20"
383	84° 57' 49.2463.88"	20° 34' 51.8504.88"
384	84° 57' 49.2463.88"	20° 34' 49.6438.88"
385	84° 57' 49.8078882"	20° 34' 47.2280.28"
386	84° 57' 49.2463.88"	20° 34' 45.1966.20"
387	84° 57' 49.2463.88"	20° 34' 43.8504.88"
388	84° 57' 49.2463.88"	20° 34' 41.6438.88"
389	84° 57' 49.8078882"	20° 34' 39.2280.28"
390	84° 57' 49.2463.88"	20° 34' 37.1966.20"
391	84° 57' 49.2463.88"	20° 34' 35.8504.88"
392	84° 57' 49.2463.88"	20° 34' 33.6438.88"
393	84° 57' 49.8078882"	20° 34' 31.2280.28"
394	84° 57' 49.2463.88"	20° 34' 29.1966.20"
395	84° 57' 49.2463.88"	20° 34' 27.8504.88"
396	84° 57' 49.2463.88"	20° 34' 25.6438.88"
397	84° 57' 49.8078882"	20° 34' 23.2280.28"
398	84° 57' 49.2463.88"	20° 34' 21.1966.20"
399	84° 57' 49.2463.88"	20° 34' 19.8504.88"
400	84° 57' 49.2463.88"	20° 34' 17.6438.88"
401	84° 57' 49.8078882"	20° 34' 15.2280.28"
402	84° 57' 49.2463.88"	20° 34' 13.1966.20"
403	84° 57' 49.2463.88"	20° 34' 11.8504.88"
404	84° 57' 49.2463.88"	20° 34' 9.6438.88"
405	84° 57' 49.8078882"	20° 34' 7.2280.28"
406	84° 57' 49.2463.88"	20° 34' 5.1966.20"
407	84° 57' 49.2463.88"	20° 34' 3.8504.88"
408	84° 57' 49.2463.88"	20° 34' 1.6438.88"
409	84° 57' 49.8078882"	20° 33' 59.2280.28"
410	84° 57' 49.2463.88"	20° 33' 57.1966.20"
411	84° 57' 49.2463.88"	20° 33' 55.8504.88"
412	84° 57' 49.2463.88"	20° 33' 53.6438.88"
413	84° 57' 49.8078882"	20° 33' 51.2280.28"
414	84° 57' 49.2463.88"	20° 33' 49.1966.20"
415	84° 57' 49.2463.88"	20° 33' 47.8504.88"
416	84° 57' 49.2463.88"	20° 33' 45.6438.88"
417	84° 57' 49.8078882"	20° 33' 43.2280.28"
418	84° 57' 49.2463.88"	20° 33' 41.1966.20"
419	84° 57' 49.2463.88"	20° 33' 39.8504.88"
420	84° 57' 49.2463.88"	20° 33' 37.6438.88"
421	84° 57' 49.8078882"	20° 33' 35.2280.28"
422	84° 57' 49.2463.88"	20° 33' 33.1966.20"
423	84° 57' 49.2463.88"	20° 33' 31.8504.88"
424	84° 57' 49.2463.88"	20° 33' 29.6438.88"
425	84° 57' 49.8078882"	20° 33' 27.2280.28"
426	84° 57' 49.2463.88"	20° 33' 25.1966.20"
427	84° 57' 49.2463.88"	20° 33' 23.8504.88"
428	84° 57' 49.2463.88"	20° 33' 21.6438.88"
429	84° 57' 49.8078882"	20° 33' 19.2280.28"
430	84° 57' 49.2463.88"	20° 33' 17.1966.20"
431	84° 57' 49.2463.88"	20° 33' 15.8504.88"
432	84° 57' 49.2463.88"	20° 33' 13.6438.88"
433	84° 57' 49.8078882"	20° 33' 11.2280.28"
434	84° 57' 49.2463.88"	20° 33' 9.1966.20"
435	84° 57' 49.2463.88"	20° 33' 7.8504.88"
436	84° 57' 49.2463.88"	20° 33' 5.6438.88"
437	84°

Annexure-IV

STATEMENT OF GEO-COORDINATES OF PILLAR POSITIONS

Forest Division: **Angul** Forest Range : **Angul** Forest Block Name: **Kurudu PRF**

Ground Control Point (GCP) References. (All coordinates in WGS84 datum & UTM Zone 45N projection)

GCP Type	GCP Location	Latitude(DMS)	Longitude(DMS)	Latitude(DD)	Longitude(DD)
FPCP	Angul Range Office	20°52'41.385144"	84°52'54.223644"	20.87816254	84.88172879
FSCP1	Kurudu PRF , Pillar No- 1	20°46'9.162408"	84°55'2.228340"	20.76921178	84.91728565
FSCP2	Kurudu PRF , Pillar No- 62	20°43'48.755388"	84°57'43.419924"	20.73020983	84.96206109

Geo-coordinates of Boundary Pillar Position (Total: 114 nos.)

Pillar No	Latitude(DMS)	Longitude(DMS)	Latitude(DD)	Longitude(DD)
1	20°46'9.162408"	84°55'2.228340"	20.76921178	84.91728565
2	20°46'6.334644"	84°55'4.940544"	20.76842629	84.91803904
3	20°46'4.889712"	84°55'6.691152"	20.76802492	84.91852532
4	20°46'2.958060"	84°55'8.759100"	20.76748835	84.91909975
5	20°45'59.115600"	84°55'12.522216"	20.76642100	84.92014506
6	20°45'55.080144"	84°55'16.662108"	20.76530004	84.92129503
7	20°45'52.158888"	84°55'19.641108"	20.76448858	84.92212253
8	20°45'48.091176"	84°55'23.909952"	20.76335866	84.92330832
9	20°45'45.437760"	84°55'26.893848"	20.76262160	84.92413718
10	20°45'42.400080"	84°55'27.367428"	20.76177780	84.92426873
11	20°45'37.966824"	84°55'28.312788"	20.76054634	84.92453133
12	20°45'34.596144"	84°55'29.144352"	20.75961004	84.92476232
13	20°45'31.912236"	84°55'32.694348"	20.75886451	84.92574843
14	20°45'29.806920"	84°55'35.830560"	20.75827970	84.92661960
15	20°45'24.948756"	84°55'39.899496"	20.75693021	84.92774986
16	20°45'16.612632"	84°55'47.646336"	20.75461462	84.92990176
17	20°45'7.931988"	84°55'55.010352"	20.75220333	84.93194732
18	20°45'6.181200"	84°55'57.489816"	20.75171700	84.93263606
19	20°45'3.244608"	84°56'0.436992"	20.75090128	84.93345472
20	20°45'0.415728"	84°56'15.065304"	20.75011548	84.93751814
21	20°45'0.310752"	84°56'17.714904"	20.75008632	84.93825414
22	20°44'59.513172"	84°56'19.288356"	20.74986477	84.93869121
23	20°44'58.063452"	84°56'22.051680"	20.74946207	84.93945880
24	20°44'55.224996"	84°56'27.252600"	20.74867361	84.94090350
25	20°44'54.898656"	84°56'30.059808"	20.74858296	84.94168328
26	20°44'53.616732"	84°56'32.545752"	20.74822687	84.94237382
27	20°44'52.480320"	84°56'33.812664"	20.74791120	84.94272574
28	20°44'51.638748"	84°56'35.546424"	20.74767743	84.94320734
29	20°44'50.304696"	84°56'37.413888"	20.74730686	84.94372608
30	20°44'48.520752"	84°56'40.972128"	20.74681132	84.94471448
31	20°44'54.030948"	84°56'45.564360"	20.74834193	84.94599010
32	20°44'59.330076"	84°56'50.557200"	20.74981391	84.94737700
34	20°45'5.065344"	84°56'55.236192"	20.75140704	84.94867672

Pillar No	Latitude(DMS)	Longitude(DMS)	Latitude(DD)	Longitude(DD)
35	20°45'3.057660"	84°56'59.171676"	20.75084935	84.94976991
36	20°45'0.317736"	84°57'4.032360"	20.75008826	84.95112010
37	20°44'59.748288"	84°57'6.141600"	20.74993008	84.95170600
38	20°44'58.563024"	84°57'7.684920"	20.74960084	84.95213470
39	20°44'56.537124"	84°57'11.068416"	20.74903809	84.95307456
40	20°44'57.521328"	84°57'17.007588"	20.74931148	84.95472433
41	20°44'57.370488"	84°57'19.637784"	20.74926958	84.95545494
42	20°44'57.280128"	84°57'22.738680"	20.74924448	84.95631630
43	20°45'1.500408"	84°57'28.705356"	20.75041678	84.95797371
44	20°44'51.844308"	84°57'28.431360"	20.74773453	84.95789760
45	20°44'46.363668"	84°57'25.411500"	20.74621213	84.95705875
46	20°44'44.033352"	84°57'30.610800"	20.74556482	84.95850300
47	20°44'42.805752"	84°57'33.074928"	20.74522382	84.95918748
48	20°44'41.859420"	84°57'35.824536"	20.74496095	84.95995126
49	20°44'40.432884"	84°57'37.260108"	20.74456469	84.96035003
50	20°44'39.194628"	84°57'39.106476"	20.74422073	84.96086291
51	20°44'37.954284"	84°57'41.914836"	20.74387619	84.96164301
52	20°44'37.090572"	84°57'44.807652"	20.74363627	84.96244657
53	20°44'33.631008"	84°57'48.720240"	20.74267528	84.96353340
54	20°44'31.232436"	84°57'51.795504"	20.74200901	84.96438764
55	20°44'25.981548"	84°57'50.552352"	20.74055043	84.96404232
56	20°44'22.243092"	84°57'49.043484"	20.73951197	84.96362319
57	20°44'17.363220"	84°57'49.657500"	20.73815645	84.96379375
58	20°44'9.656412"	84°57'49.548528"	20.73601567	84.96376348
59	20°44'5.760996"	84°57'49.139964"	20.73493361	84.96364999
60	20°43'55.919244"	84°57'45.448668"	20.73219979	84.96262463
61	20°43'53.037588"	84°57'44.224596"	20.73139933	84.96228461
62	20°43'48.755388"	84°57'43.419924"	20.73020983	84.96206109
63	20°43'42.774132"	84°57'42.071004"	20.72854837	84.96168639
64	20°43'48.526680"	84°57'32.412132"	20.73014630	84.95900337
65	20°43'49.398996"	84°57'29.999736"	20.73038861	84.95833326
66	20°43'50.151756"	84°57'26.416188"	20.73059771	84.95733783
67	20°43'52.616064"	84°57'23.411088"	20.73128224	84.95650308
68	20°43'56.022780"	84°57'19.035540"	20.73222855	84.95528765
69	20°43'58.833084"	84°57'10.754352"	20.73300919	84.95298732
70	20°44'1.145760"	84°56'59.774208"	20.73365160	84.94993728
71	20°44'3.733116"	84°56'52.132884"	20.73437031	84.94781469
72	20°44'5.399592"	84°56'48.409368"	20.73483322	84.94678038
73	20°44'6.313236"	84°56'42.472788"	20.73508701	84.94513133
74	20°44'6.765756"	84°56'36.750408"	20.73521271	84.94354178
75	20°44'10.203648"	84°56'31.441884"	20.73616768	84.94206719
76	20°44'15.013896"	84°56'27.806892"	20.73750386	84.94105747
77	20°44'20.540868"	84°56'22.081272"	20.73903913	84.93946702
78	20°44'24.201384"	84°56'16.203300"	20.74005594	84.93783425
79	20°44'30.317460"	84°56'0.787308"	20.74175485	84.93355203

Pillar No	Latitude(DMS)	Longitude(DMS)	Latitude(DD)	Longitude(DD)
80	20°44'31.733448"	84°55'56.496144"	20.74214818	84.93236004
81	20°44'34.476504"	84°55'58.490652"	20.74291014	84.93291407
82	20°44'37.206600"	84°55'55.417296"	20.74366850	84.93206036
83	20°44'41.109504"	84°55'52.012488"	20.74475264	84.93111458
84	20°44'47.213052"	84°55'48.666576"	20.74644807	84.93018516
85	20°44'51.022248"	84°55'45.441948"	20.74750618	84.92928943
86	20°44'51.241344"	84°55'37.772040"	20.74756704	84.92715890
87	20°44'52.316664"	84°55'37.413696"	20.74786574	84.92705936
88	20°44'54.013920"	84°55'32.312784"	20.74833720	84.92564244
89	20°44'57.410808"	84°55'25.648752"	20.74928078	84.92379132
90	20°44'58.323336"	84°55'21.771264"	20.74953426	84.92271424
91	20°44'59.640864"	84°55'14.033352"	20.74990024	84.92056482
92	20°45'0.127728"	84°55'11.628624"	20.75003548	84.91989684
93	20°45'0.810000"	84°55'8.844528"	20.75022500	84.91912348
94	20°45'1.889352"	84°55'6.305340"	20.75052482	84.91841815
95	20°44'56.727924"	84°54'55.997100"	20.74909109	84.91555475
96	20°44'52.864620"	84°54'49.256028"	20.74801795	84.91368223
97	20°44'52.009296"	84°54'25.872444"	20.74778036	84.90718679
98	20°44'58.471080"	84°54'30.411684"	20.74957530	84.90844769
99	20°45'6.292800"	84°54'33.115248"	20.75174800	84.90919868
100	20°45'15.335424"	84°54'34.407504"	20.75425984	84.90955764
101	20°45'16.303860"	84°54'34.098444"	20.75452885	84.90947179
102	20°45'21.259332"	84°54'33.228360"	20.75590537	84.90923010
103	20°45'28.422036"	84°54'30.682116"	20.75789501	84.90852281
104	20°45'32.089356"	84°54'27.306108"	20.75891371	84.90758503
105	20°45'33.997860"	84°54'28.192284"	20.75944385	84.90783119
106	20°45'37.023948"	84°54'30.098412"	20.76028443	84.90836067
107	20°45'40.467348"	84°54'34.500384"	20.76124093	84.90958344
108	20°45'43.341660"	84°54'37.067724"	20.76203935	84.91029659
109	20°45'46.525716"	84°54'36.833580"	20.76292381	84.91023155
110	20°45'52.388460"	84°54'37.587816"	20.76455235	84.91044106
111	20°45'53.911944"	84°54'41.841612"	20.76497554	84.91162267
112	20°45'54.759060"	84°54'45.759960"	20.76521085	84.91271110
113	20°45'58.820544"	84°54'49.373820"	20.76633904	84.91371495
114	20°46'2.979192"	84°54'54.276336"	20.76749422	84.91507676
115	20°46'6.706740"	84°54'57.110220"	20.76852965	84.91586395

***** END of Statement*****

Printed and published by the Director, Directorate of Printing, Stationery and Publication, Odisha, Cuttack-10
Ex. Gaz. 2379—173+250